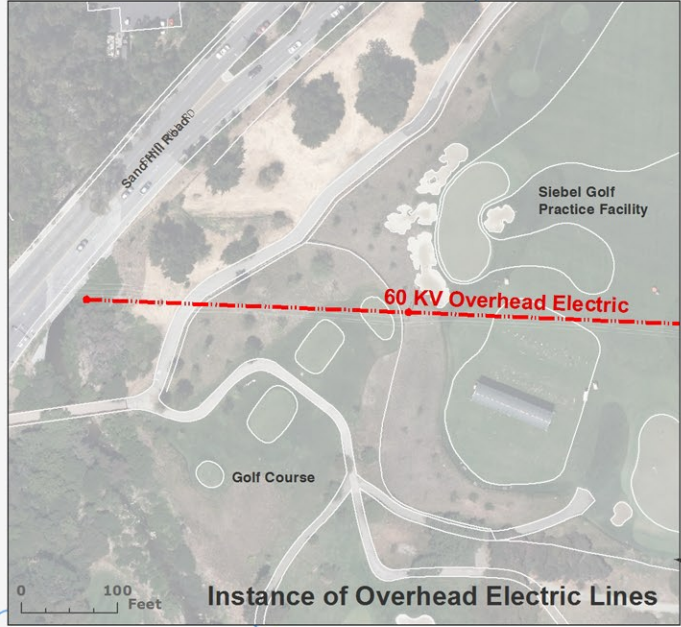
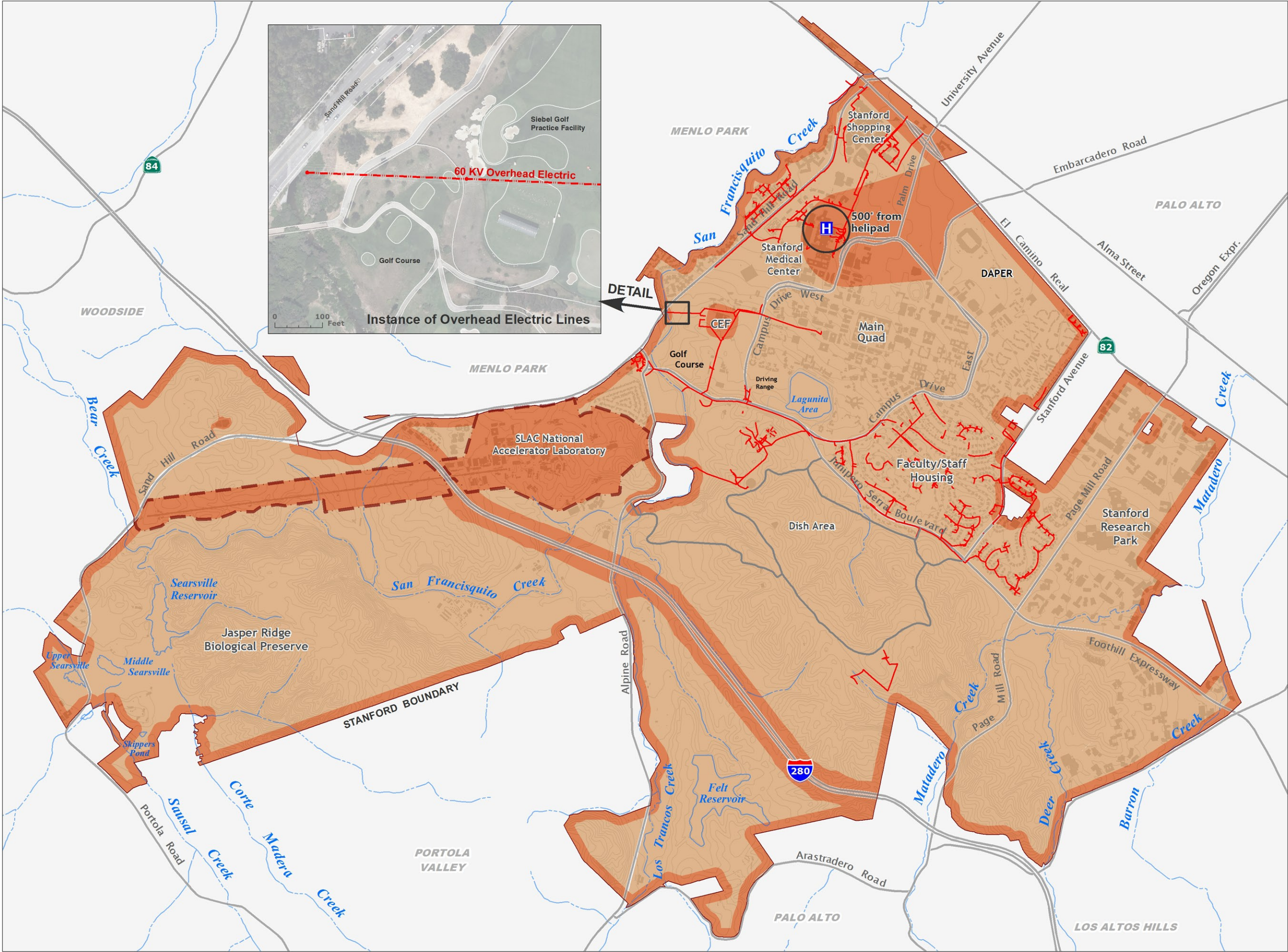
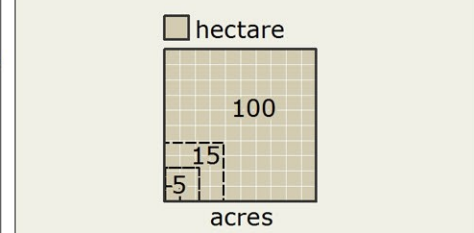


Stanford University Unmanned Flying Vehicles (UFV)



- UFV Use Restrictions**
- University Lands
 - SLAC, SUMC, CEF, 1280 & Stanford edge
 - Overhead Electrical



Sources:
 UfV Zones: SU Land Use & Env. Planning, 2015
 Creeks, topography, roads: US Geological Survey, 2001

Disclaimer:
 This map was produced by the SU Planning Office. While generally accurate, this map may not be completely free of error. The information is derived from a variety of sources deemed reliable, but subject to recurrent change and Stanford does not warrant the accuracy and completeness of these data.

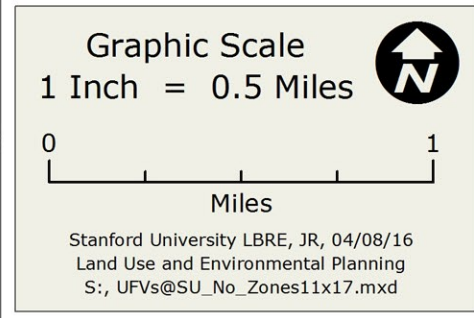


Exhibit A.